

CAYMAN BRAC HERITAGE SITES & TRAILS

To explore all the things you can see and do
in Cayman Brac, scan the code



Or visit us at
naturecayman.com • itsyourstoexplore.com
345.948.2222

Free nature tours available.

CAYMAN ISLANDS
GRAND CAYMAN | CAYMAN BRAC | LITTLE CAYMAN
VISIT CAYMANISLANDS.COM

HEAD OFFICE:
Government Administration Building, Box 134,
133 Elgin Avenue, Grand Cayman, KY1-9000
Tel: 345.949.0623 Fax: 345.949.4053
USA: 212.889.9009
CDN: 416.485.1550
UK: 020.7491.7771

CAYMAN BRAC OFFICE:
209 West End Community Park
West End, Cayman Brac
Tel: 345.948.1649



CAYMAN BRAC Heritage Sites & Trails

*Explore our exciting and beautiful island.
Come where natural and cultural heritage
remain closely interwoven.*


You will find a safe, peaceful
environment for walking, hiking,
biking, taking leisurely drives or
just relaxing in blissful solitude.

SAVOUR THE GLORY of
spectacular cliff walks on the
153-foot bluff thrusting vertically
from the ocean floor. Have a close
encounter with magnificent
frigatebirds and brown boobies
and marvel at how these winged
creatures are held aloft by air
currents rising from the sheer
bluff face. Explore the caves in
which generations of Brackers
have taken refuge during storms.

FOR BIRDWATCHERS,
Cayman Brac has almost 200
species of birds, including the
endangered Cayman Brac parrot,
with a population of only 350.
Look for parrots on the north
coast and in its protected
woodland reserve on the bluff,
and keep an eye out for the
indigenous vitelline warbler
and red-legged thrush.



BIG CHANNEL BLUFF ROAD OUTLOOK



BROWN BOOBY



RED-LEGGED THRUSH


OUR WETLAND PONDS
harbour a wide selection of herons
and shorebirds, including the
rare West Indian whistling-duck.
Many pause to rest and feed on
their long migratory journey
between North and South America.
Some of these travellers, such as
the migrant warblers, spend the
winter in our woodlands.

OUR HERITAGE SITES
are marked on the map on the
reverse page. The painted panels
tell the story of early settlement,
the ecology of our wetlands and
our protected birds, the booby
and the parrot.

**CERAMIC INTERPRETIVE
SIGNS AND ECOLOGY PANELS**
give information on beach walks,
historic sites and hikes on the
woodland trails. Here trees and
plants are clearly identified:
the tropical cedar (the parrot's
favourite for a cavity nest), the
endemic silver thatch palm, pepper
cinnamon, orchids and cacti.

OUR WHITE HERITAGE SIGNS
mark the locations of all the sites
of cultural interest. For your own
safety, always wear hiking boots
on the trails, always carry water,
consider taking a walking stick
and go with a companion if
possible. If you hike alone, inform
your hotel of your intended routes.
The limestone cracks easily, so be
aware on the hiking paths — and
never go too close to the edge of
the bluff.

**HELP US KEEP OUR
ISLAND PRISTINE**
Please use the litter bins
provided, leave the flora and
fauna untouched, park off the main
roads and respect 'Private' signs.
This way our island will be just as
beautiful when you return!



THE GREAT CAVES



CAYMAN BRAC HERITAGE HOUSE



LIGHTHOUSE



CAYMAN BRAC WETLANDS



THE BLUFFS

HERITAGE SITES & TRAILS Map

- | | |
|--|--|
|  PRIMARY ROAD |  ACCOMMODATION |
|  SECONDARY ROAD |  ATM MACHINE |
|  HERITAGE SITE |  POST OFFICE |
|  WALK OR HIKE |  GAS STATION |
|  POND |  IGUANA HABITAT |
|  PARROT RESERVE | |



- West End Point Outlook** – Watch birds, the sea and the sunset looking towards Little Cayman.
- Westerly Ponds (west and east)** – On the southwest shore, use boardwalks and viewing areas to observe over 100 species of birds on the wetlands.
- Salt Water Pond** – A wetland at the junction of South Side Road and Gerrard Smith Road; seasonal birdwatching, least tern colony, April-August.
- To Rebecca's Cave/Salt Water Pond Walk** – Follow sign on Rebecca's Road at junction with South Side Road.
- Salt Water Pond Walk** – A hike from the south to the north coast, beside Rebecca's Cave; birdwatching and tropical plants. A strenuous hike. Level: moderate to rough.
- Salt Water Pond Walk** – No. 6 in reverse, from the north coast at White Bay to the south coast.
- Rebecca's Cave Historic Site** – This cave was once used as a hurricane shelter.
- The Marshes Wetlands** – on South Side Road West, near Public Beach; birdwatching and the Red Shrimp Hole.
- Bat Cave** – In the bluff on South Side Road West.

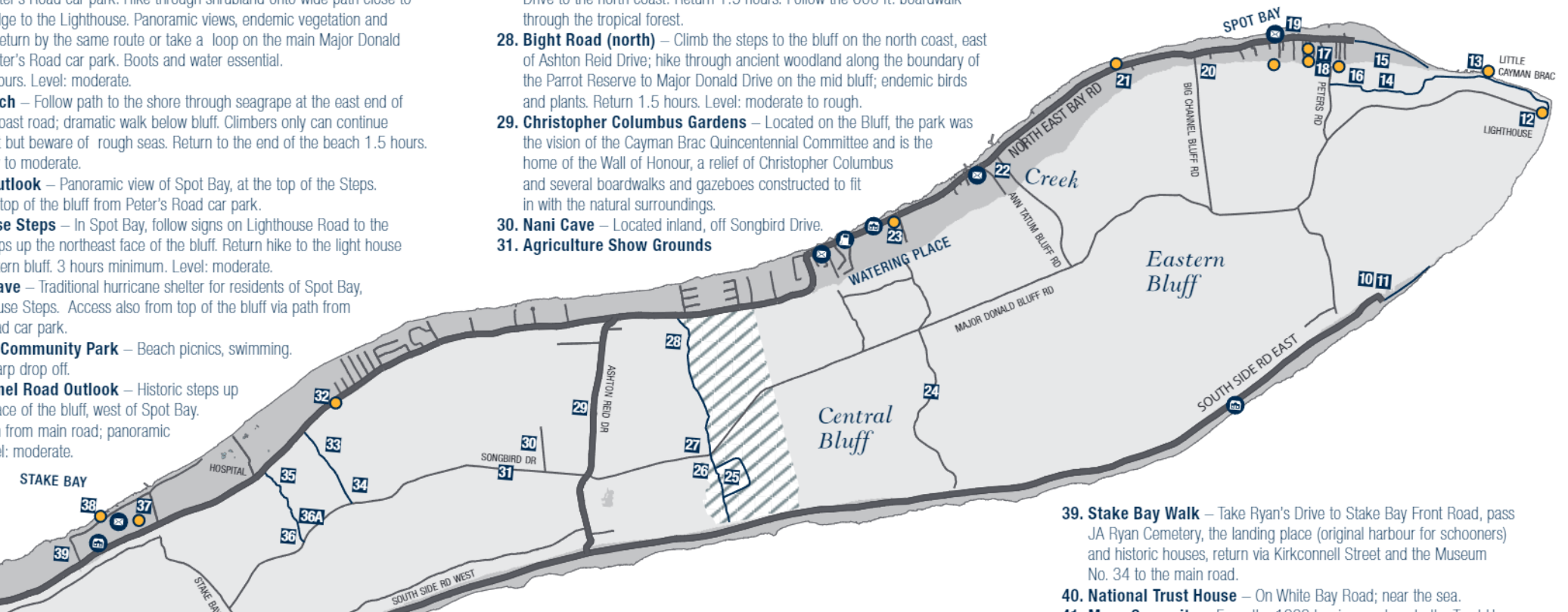


- Great Cave** – Located on the southcoast at the end of the paved road.
- Beach Walk to First Cay** – A robust walk from the end of the road along the southeast shore below the bluff to the large rock (First Cay); only serious climbers should proceed further as

- rough seas are a hazard. Brown booby, frigatebirds and migrant tropic birds from January to August. Return trip 2 hours. Level: easy to moderate.
- Lighthouse** – Panoramic ocean views and seabirds. Maintain a safe distance and beware of edge!
 - Little Cayman Brac Outlook** – Overlook the cay (large rock) half way along the Lighthouse Footpath No. 25. Brown booby breed in caves and ledges in the bluff below. Level: easy.
 - Lighthouse Footpath** – via the Lighthouse Steps No. 17, past Peter's Road car park on the bluff to Footpath entrance gate or by car via Major Donald Drive to Peter's Road car park. Hike through shrubland onto wide path close to the bluff edge to the Lighthouse. Panoramic views, endemic vegetation and seabirds. Return by the same route or take a loop on the main Major Donald Drive to Peter's Road car park. Boots and water essential. Return 3 hours. Level: moderate.
 - Long Beach** – Follow path to the shore through seagrass at the east end of the north coast road; dramatic walk below bluff. Climbers only can continue further east but beware of rough seas. Return to the end of the beach 1.5 hours. Level: easy to moderate.
 - Peter's Outlook** – Panoramic view of Spot Bay, at the top of the Steps. Access on top of the bluff from Peter's Road car park.
 - Lighthouse Steps** – In Spot Bay, follow signs on Lighthouse Road to the historic steps up the northeast face of the bluff. Return hike to the light house on the eastern bluff. 3 hours minimum. Level: moderate.
 - Peter's Cave** – Traditional hurricane shelter for residents of Spot Bay, on Lighthouse Steps. Access also from top of the bluff via path from Peter's Road car park.
 - Spot Bay Community Park** – Beach picnics, swimming. Beware sharp drop off.
 - Big Channel Road Outlook** – Historic steps up the north face of the bluff, west of Spot Bay. Follow path from main road; panoramic views. Level: moderate.
 - Cayman Brac Heritage House** – Come tour the grounds of this historical tannery. Designed to be an interpretive centre and a place to preserve the heritage and culture of the Sister Islands, the Heritage House hosts weekly Craft Markets, Kids Days, Cultural Displays and more. Hours: Monday – Friday 8:30am - 5:00pm. Phone: (345) 948-0563. Email cbheritagehouse@candw.ky to receive updates on upcoming events.
 - Spellman McLaughlin Historic House**

- Eldemire Historic House**
- Cayman Brac Sports Complex**
- National Trust Parrot Reserve and Nature Trail** – A short hike off Bight Road south; protected for breeding parrots, endemic plants and its biodiversity in 281.6 acres of ancient forest. Level: easy to moderate.
- Bight Road (south)** – Hike from Major Donald Drive to the south bluff edge. Return 1.5 hours. Return hike from north to south coast — 3 hours. Level: moderate to rough.
- Bight Road (north)** – as No.28, in reverse direction, from Major Donald Drive to the north coast. Return 1.5 hours. Follow the 600 ft. boardwalk through the tropical forest.
- Bight Road (north)** – Climb the steps to the bluff on the north coast, east of Ashton Reid Drive; hike through ancient woodland along the boundary of the Parrot Reserve to Major Donald Drive on the mid bluff; endemic birds and plants. Return 1.5 hours. Level: moderate to rough.
- Christopher Columbus Gardens** – Located on the Bluff, the park was the vision of the Cayman Brac Quincentennial Committee and is the home of the Wall of Honour, a relief of Christopher Columbus and several boardwalks and gazebos constructed to fit in with the natural surroundings.
- Nani Cave** – Located inland, off Songbird Drive.
- Agriculture Show Grounds**
- Half Way Ground Cave** – On the north coast east of Hemmington Road. Known locally as Skull Cave.
- Hemmington Road Hiking Trail** – Climb the bluff steps on the north coast, east of Deadman's Point Bluff Road; hike through endemic woodland to Songbird Drive; endemic birds and plants. Return 1.5 hours. Level: rough.
- Hemmington Road Hiking Trail** – as No.33, in reverse direction, from Songbird Drive to north coast.
- Deadman's Point Bluff Road** – Climb the bluff steps on the north coast (east of the Museum) to hike through endemic woodland to Songbird Drive; endemic birds and plants. Return 1.5 hours. Level: moderate.
- Deadman's Point Bluff Road** – as 12 in reverse direction, from Songbird Drive to north coast.
- Deadman's Point to Hemmington Road loop (and reverse)** – At bluff exit on Songbird Drive follow signs to Hemmington Road and complete hike to north coast on second trail No.16 below. Return 2.5 hours. Level moderate to rough.

- Cayman Brac Museum - Stake Bay** – The oldest Museum in the Cayman Islands, is located in the old Government Building which housed all the major departments and today allows residents and visitors the opportunity of "Keeping in touch with the past". Hours: Monday – Friday 9:00am - 12:00 noon, 1:00pm - 4:00pm; Saturday 9:00am - 12:00 noon. Phone: (345) 948-2222 ext. 4446
- Captain Charlie Kirkconnell's Historic House**



- Stake Bay Walk** – Take Ryan's Drive to Stake Bay Front Road, pass JA Ryan Cemetery, the landing place (original harbour for schooners) and historic houses, return via Kirkconnell Street and the Museum No. 34 to the main road.
- National Trust House** – On White Bay Road; near the sea.
- Mass Gravesite** – From the 1932 hurricane, close to the Trust House.
- The Splits** – A short hike up and through the karst forest of the Bluff; an inland freshwater eco system home to endemic fish species and nesting site for heron. 1 hour. Level: moderate to rough.
- MV K.P. Tibbetts Wreck** – Swimming, Dive/Snorkel. Access from Robert Foster Lane, site of Old Buccaneers Inn; first Cayman Brac Hotel.
- Cayman Brac Community Park** – On West End Road, west of the airport. Picnics and short walks.
- Walk to Windlass of S.S. Kersearge** – Pass the airport entrance and continue on West End Road West, turn right onto James Scott Road, cross Georgiana Drive to the sea. The windlass (1860 ship's winch) lies on the Ironshore to your right. To complete a loop walk, follow signs east along the shore and return to the main road by Robert Foster Lane. Swimming at Buccaneer Barcadere. Beware sharp drop off. Level easy.

*For all emergency services, please dial 911.